

YEA & SURROUNDS

NATURE WITH A DASH OF ART, HISTORY,
FINE FOOD & WINE



YEA, GLENBURN, HIGHLANDS,
STRATH CREEK & FLOWERDALE



Just north of the Great Dividing Range the township of Yea is nestled in a beautiful valley at the meeting of the Yea and Goulburn Rivers, offering a relaxed country experience.

Yea is surrounded by a series of hamlets including Glenburn, Murrindindi, Limestone, Highlands, Caveat, Strath Creek, Kerrisdale and Flowerdale, making it the perfect base to explore the area's scenic and historic sites.

HIGHLIGHTS


Yea and surrounds boasts a strong arts, food and wine culture, with a range of award-winning wineries, restaurants and accommodation on offer. The Great Victorian Rail Trail winds through much of the area and for the nature lovers, Murrindindi Scenic Reserve is the ideal spot for bushwalking, camping and fishing.

MUST DO

- * Yea Wetlands Discovery Centre – G23
- * Great Victorian Rail Trail – K22
- * Murchison Gap Lookout – KK11
- * Murrindindi Scenic Reserve – 0022



Yea Wetlands Discovery Centre
Learn about our precious water resources.



Great Victorian Rail Trail
Walk, cycle or horse ride through Victoria's longest rail trail tunnel.



Murchison Gap Lookout
Enjoy breathtaking views of the Valley of a Thousand Hills.

DID YOU KNOW?

HISTORY & HERITAGE

The Cheviot Tunnel was constructed from an estimated 675,000 handmade bricks using local clay sourced from Quinlan's Pit, a quarry in a paddock just west of the tunnel.



DON'T MISS

- * Cheviot Tunnel on the Great Victorian Rail Trail – I121
- * Heritage Walking Trail around Yea
- * The historic Yea Railway Station – K22



EVENTS & MARKETS

DON'T MISS

- * Yea Railway Market
- * Yea Picnic Races
- * Yea Garden Expo
- * Yea Art Show
- * Murrindindi Wine Weekend




For more information on the many great events and markets on offer in Yea and surrounds, visit discoverdindi.com.au

DRIVES

Enjoy a scenic drive through the Yea Highlands or wind your way up Broadford-Flowerdale Road in Strath Creek for breathtaking views at Murchison Gap Lookout.

DON'T MISS

- * Murchison Gap Lookout – KK11
- * Yea Highlands – FF17



STUNNING SCENERY

Only a short walk from the main street in Yea, you'll find the Yea Wetlands. Popular with nature lovers, photographers, artists and bird watchers, the perfect place to immerse yourself in the peace and tranquillity of the bush.



South of Yea, Murrindindi Scenic Reserve offers a range of bushwalking, camping and fishing opportunities.

DISCOVER

- * Yea Wetlands - D23
- * Wilhelmina Falls - PP22
- * Murrindindi Cascades - RR22



WALKS


A pleasant stroll around the Yea Wetlands will introduce you to a variety of indigenous animals, reptiles and birds, including platypus and kingfishers. Further afield the Murrindindi Scenic Reserve caters for the more adventurous and an energetic hike to Wilhelmina Falls is a truly rewarding experience.



Yea Wetlands Walk
A gentle walk including a cable suspension bridge and boardwalks.



Wilhelmina Falls
An invigorating hike to the falls with spectacular views.



Murrindindi River Walk
A challenging 26km walk along the Murrindindi River.

RIDES

Yea provides the ideal base to explore the 134km Great Victorian Rail Trail - walk, cycle or horse ride, the choice is yours. If road cycling is more your thing, the Yea Highlights ride is sure to please. For those willing to venture slightly further afield, the Kinglake Ranges offers a gravel riders' paradise.



Rail Trail

The trail section from Yea to Molesworth is one of the most popular rides with the iconic Cheviot Tunnel as the mid-point.

Road

You'll love our country roads which offer many great rides and scenic loops. The Yea Highlights loop is an 85km ride on mixed terrain.



Gravel

Check out the Captain Ride at 44kms or challenge yourself with the 69km Full Monty ride through the Kinglake Ranges.



FISHING

Fish abound in both the Yea and Goulburn Rivers with the mighty Murray Cod a common catch. King Parrot Creek is also a popular spot to drop a line.



DISCOVER

- * Goulburn River - HH18
- * Yea River - PP19
- * King Parrot Creek - II13

FAMILY



Yea is a family friendly town with its wide, grassed and shady main street. The children's playground at the Yea Railway Reserve provides a safe environment for all to enjoy.

DON'T MISS

Family fun can also be had cycling or walking along the Great Victorian Rail Trail and a visit to the Yea Wetlands Discovery Centre is sure to entertain kids of all ages.



CAMPING



Just a short drive from Yea you'll find the popular Murrindindi Scenic Reserve. There are a range of riverside campsites offering the perfect spot to enjoy bushwalking, bird watching, picnicking and fishing. Booking ahead for peak season camping is highly recommended.

OTHER INFO

Yea Wetlands Discovery Centre is home to the Visitor Information Centre. Our friendly volunteers and staff enjoy welcoming visitors and sharing their local knowledge.

2 Hood Street, Yea
P: 03 5797 2663

W: yeawetlands.com.au

Open 10am - 4pm daily (except Christmas Day and Good Friday).

NEED MORE INFO?

Visit discoverdindi.com.au or follow us on socials @discoverdindi



We are proud to acknowledge the Taungurung as the traditional custodians of the land. We pay our respects to First Nations leaders and elders, past, present and emerging, who are the keepers of history, traditions, knowledge and the culture of this land.

HIGHLANDS 20KM
KERRISDALE 18KM
STRATH CREEK 29KM
MURCHISON GAP 32KM
SEYMOUR 38KM

KILLINGWORTH RIVER RESERVE
(GOULBURN RIVER) 5KM

YEA & SURROUNDS

MOLESWORTH 13KM
ALEXANDRA 31KM
YARCK 24KM
MANSFIELD 78KM

FLOWERDALE 25KM
KINGLAKE 54KM
MELBOURNE 100KM

MURRINDINDI SCENIC
RESERVE 25KM
MELBOURNE 110KM



A
B
C
D
E
F
G
H
I
J
K
L
M
N
O
P
Q
R
S
T
U
V
W
X
Y

1 2 3 4 5 6 7 8 9 10 11 12 13 14 15 16 17 18 19 20 21 22 23 24 25 26 27 28 29 30 31 32 33 34 35 36

DISCOVER DINDI



MELBOURNE TO MARYSVILLE
100km / 90 mins

MELBOURNE TO KINGLAKE
55km / 50 mins

MELBOURNE TO EILDON
140km / 120 mins

MELBOURNE TO YEA
110km / 90 mins

MELBOURNE TO ALEXANDRA
130km / 115 mins

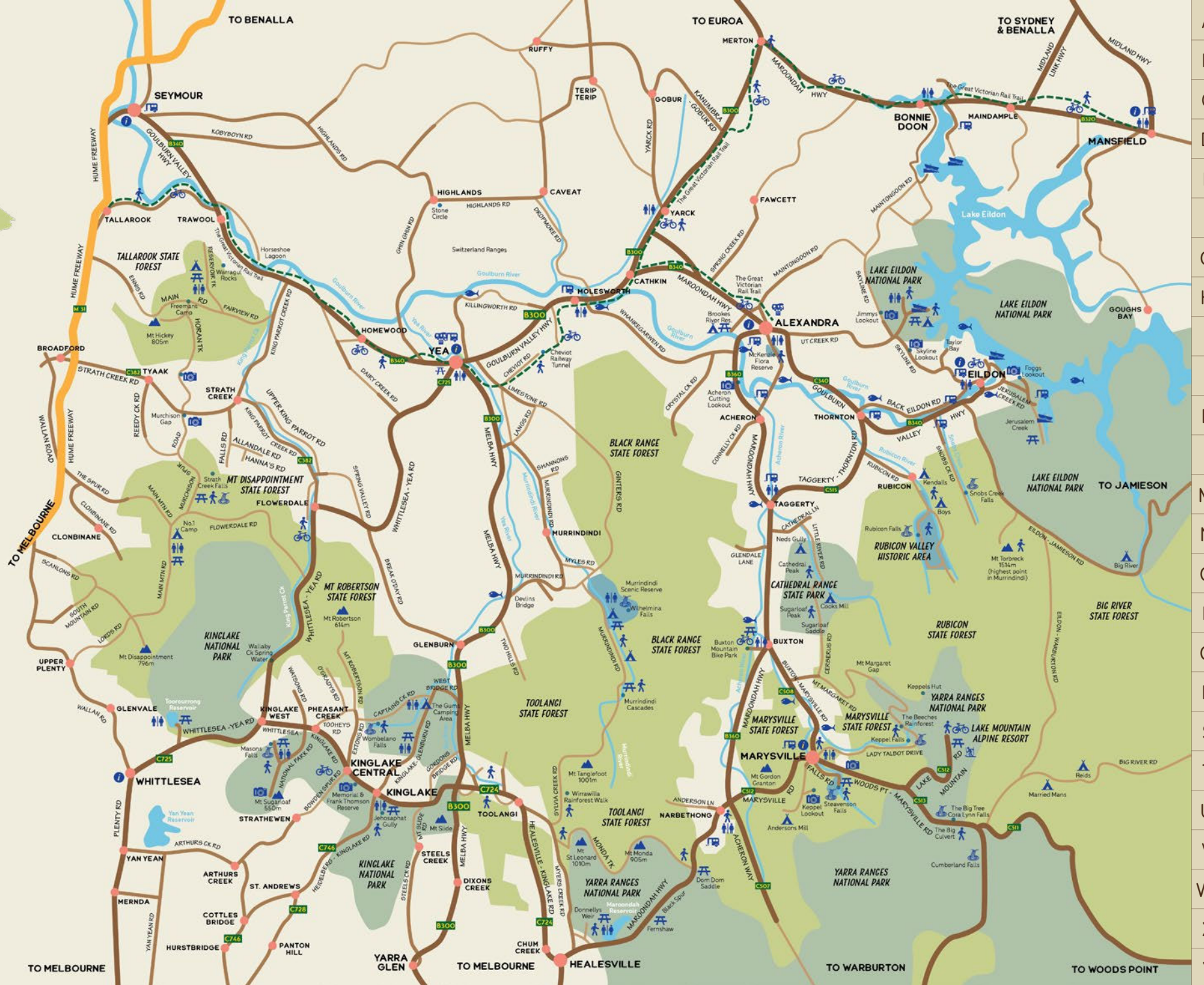
LEGEND

- Caravan Park
- Dump Point
- Walking Trail
- Visitor Information
- Public Toilet
- Picnic Area
- Waterfall
- Fishing
- Camping
- Scenic View
- Mountain
- Boat Launching
- Cycling
- Winter Activities
- EV Charging
- Major Road
- Sealed Road
- Unsealed Road
- Rail Trail
- State Forest
- National Park
- Other Parks
- Lake or river
- Places of Interest
- Towns



SCALE (KM)

Original map supplied by Rooftop Maps



AA
BB
CC
DD
EE
FF
GG
HH
II
JJ
KK
LL
MM
NN
OO
PP
QQ
RR
SS
TT
UU
VV
WW
XX
YY

1 2 3 4 5 6 7 8 9 10 11 12 13 14 15 16 17 18 19 20 21 22 23 24 25 26 27 28 29 30 31 32 33 34 35 36