

# LEGEND


- The Dindi Trail
- Caravan Park
- Dump Point
- Walking Trail
- Visitor Information
- Public Toilet
- Picnic Area
- Waterfall
- Fishing
- Camping
- Scenic View
- Mountain
- Boat Launching
- Cycling
- Winter Activities
- Major Road
- Unsealed Road
- Rail Trail
- State Forest
- National Park
- Other Parks
- Lake or river
- Places of Interest
- Towns

# TRAVEL TIMES & DISTANCES

- Melbourne to Narbethong 87km
- Narbethong to Marysville 12km
- Marysville to Buxton 12km
- Buxton to Taggerty 11km
- Taggerty to Thornton 13km
- Thornton to Eildon 13km
- Eildon to Alexandra 25km
- Alexandra to Yea 31km
- Yea to Flowerdale 25km
- Flowerdale to Kinglake 39km
- Kinglake to Toolangi 20km
- Toolangi to Melbourne 77km

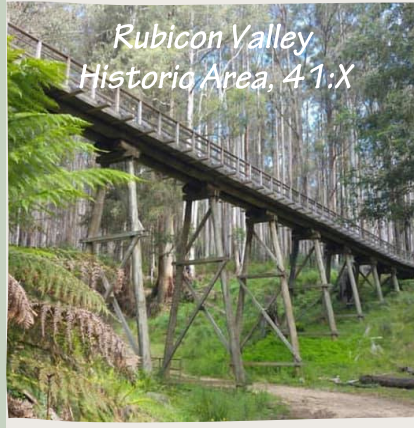
Total Trail Distance:  
**250km**

# THE DINDI TRAIL



1 2 3 4 5 6 7 8 9 10 11 12 13 14 15 16 17 18 19 20 21 22 23 24 25 26 27 28 29 30 31 32 33 34 35 36 37 38 39 40 41 42 43 44 45 46 47 48 49 50

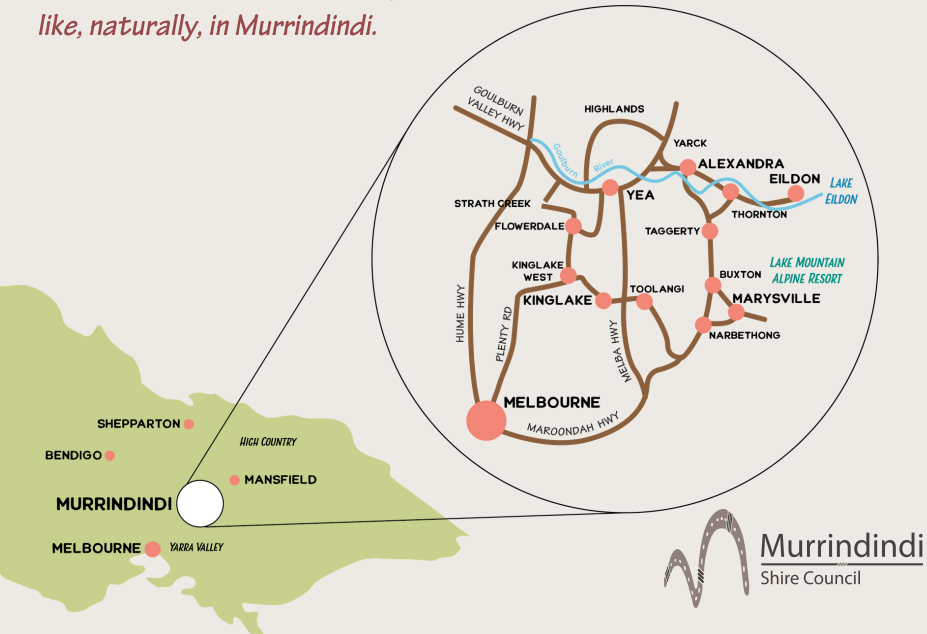
A  
B  
C  
D  
E  
F  
G  
H  
I  
J  
K  
L  
M  
N  
O  
P  
Q  
R  
S  
T  
U  
V  
W  
X  
Y  
Z  
AA  
BB  
CC  
DD  
EE  
FF  
GG  
HH  
II  
JJ  
KK  
LL  
MM  
NN  
OO  
PP  
QQ



# THE DINDI TRAIL

Looking for a place to escape and unwind? A place to slow down and connect with nature? Just a short drive to the north east of Melbourne, you'll discover the Murrindindi region, an area of stunning natural beauty - from the Goulburn River flats to the rugged peaks and cool temperate rainforests of the Great Dividing Range. If you enjoy fern walks and majestic waterfalls, water sports and fishing, winter snow play, local history, fine food and wine, cosy getaways or a relaxing camping holiday, this spectacular area has it all.

But don't just take our word for it, come and discover 'Dindi' (as the locals call it), for yourself. Our natural wonders, welcoming towns, legendary country hospitality, delicious food and wine, and vibrant events - you can choose to do more, or less...as you like, naturally, in Murrindindi.



For more information on these locations and the many camping and accommodation options available in Murrindindi, contact one of our Visitor Information Centres

Marysville Information & Regional Artspace (MiRa)  
03 5963 4567

Y Water Discovery Centre @Yea Wetlands  
03 5797 2663

Alexandra Visitor Information Centre  
03 5772 1100

Or visit [discoverdindi.com.au](http://discoverdindi.com.au)  
@discoverdindi



Eildon Dam Wall  
Map reference 43:Q



Yea Wetlands  
Map reference 34:0



Eildon Pondage  
Map reference 43:R



Murchison Gap Lookout  
Map reference 11:5



Jerusalem Creek Marina  
Map reference 45:T



Murrindindi Scenic Reserve  
Map reference 28:AA



Skyline Road Lookout  
Map reference 39:P




Frank Thomson Reserve  
Map reference 18:11



MiRa  
Marysville Information & Regional Artspace  
Map reference 35:HH



Buxton Mountain Bike Park  
Map reference 33:DD



Acheron Cutting Lookout  
Map reference 33:R



Masons Falls  
Map reference 14:HH



Kin Playspace  
Gallipoli Park  
Marysville  
Map reference 36:HH



Cathedral Range State Park  
Map reference 35:Z



Alexandra Timber Tramway Museum  
Map reference 34:0



Bollygum Adventure Playground  
Map reference 18:JJ



Keppel Lookout  
Marysville  
Map reference 36:JJ



Snobs Creek Falls  
Map reference 42:W



Cheviot Tunnel  
Map reference 26:0



Toolangi Sculpture Trail  
Map reference 25:JJ



Cascades MTB Trail  
Lake Mountain  
Map reference 41:GG



Foggs Lookout  
Eildon  
Map reference 44:R



Y Water Discovery Centre  
Map reference 34:0



Wirra Willa Rainforest Walk  
Map reference 26:JJ