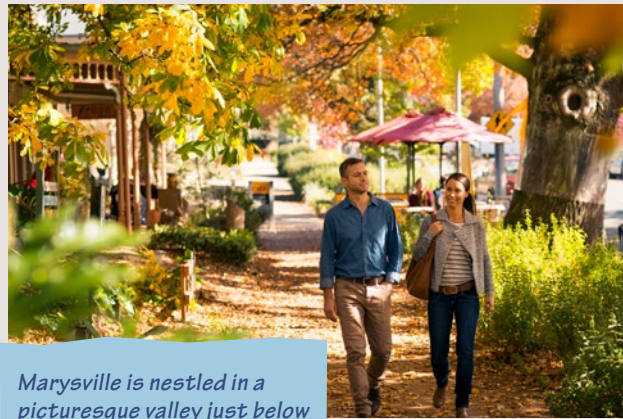


MARYSVILLE & SURROUNDS

FAR, FAR AWAY...IS CLOSER THAN YOU THINK.



**MARYSVILLE, BUXTON,
NARBETHONG & TAGGERTY**



Marysville is nestled in a picturesque valley just below Melbourne's closest snow field and all seasons resort at Lake Mountain. It's surrounded by waterfalls, mountain streams and lush green forests and an easily accessible network of spectacular walks and trails.


A short drive away are the villages of Buxton, Narbethong and Taggerty with many fishing spots, horse riding trails and bush walks. So many breathtaking views, uncrowded places, peace and quiet. And did we mention all this is only 90 minutes from Melbourne?

HIGHLIGHTS

Marysville and surrounds is an ideal location for lovers of nature, adventure and outdoor activities - from adrenaline-charged mountain biking and snow sports to leisurely hiking and bushwalking pursuits. Venture into the state and national parks and discover waterfalls, lookouts, historic bridges, fern gullies and magnificent mountain ash and eucalypt forests.

MUST DO

- * Lake Mountain Alpine Resort - SS30
- * Steavenson Falls, Marysville - UU27
- * Marysville State Forest - SS26
- * Cathedral Range State Park - PP27



Steavenson Falls
Plummeting 84 metres and flowing all year round, a must see on any visit to the area.



Lake Mountain Alpine Resort
Enjoy bushwalking and mountain biking, with skiing and snow play in winter



MiRa (Marysville Information + Regional Artspace)
Visit MiRa for exhibitions, performances, workshops and more.

HISTORY & HERITAGE

DID YOU KNOW?

Marysville was established in 1863 as a stopping point for diggers travelling along the Yarra Track on their way to the riches of the goldfields.



EXPLORE

- * Marysville and District Historical Society - J16
- * Reflective Garden and New Life Sculpture - Gallipoli Park, Marysville - L19
- * Heritage Walking Trail, Marysville
- * Bushfire memorials at Marysville - L19 and Narbethong - UU25



FAMILY



There's plenty of fun to be had for the whole family in Marysville and surrounds.

Lake Mountain Alpine Resort is the ideal snow resort for families and first-timers. There's snow play, tobogganing, cross country skiing, snowshoeing, kids snowboarding lessons and plenty more.

You'll find the amazing interactive, all-abilities **Kin Playspace** set next to the Steavenson River at **Gallipoli Park**.



DRIVES

The towns and villages of Marysville and surrounds are easily accessible via the Maroonah Highway.



DON'T MISS

- * The Black Spur - WW23
- * Gould Memorial Drive - SS27
- * Buxton to Taggerty - QQ26

— WATERFALLS & LOOKOUTS —

Dozens of spectacular waterfalls are dotted throughout the region, each with a character and timeless beauty of its own.



DISCOVER

- * Steavenson Falls, Marysville – UU27
- * Cora Lynn Falls, Cambarville – UU30
- * Cumberland Falls, Marysville – VV31
- * Keppel Lookout – UU27



— WALKS —

From a gentle stroll to a challenging overnight hike, there are a myriad of walks and trails to suit all ages and levels of fitness in Marysville and surrounds. Wander through historic locations and ancient forests, past gushing waterfalls and discover breathtaking lookouts.



The Marysville Forest Trails offer a variety of experiences from gentle half hour strolls to full day hikes.

The Lake Mountain Summit Trail is an easy 4 km return walk with plenty of views of the Victorian Alps, as well as Melbourne and the Great Dividing Range.

South Jawbone Peak Track is located in the Cathedral Range State Park at Taggerty, this is a 3.5km grade 3 return hike from the Jawbone Car Park.

— RIDES —

Marysville and Surrounds offers a great range of cycling opportunities to suit all ages and abilities. From scenic road cycling to adrenaline-charged mountain bike trails, we've got you covered.



Road

You'll love our country roads which offer many great rides and scenic loops

- * Marysville Triangle Loop
- * Acheron Way from Marysville (mixed surface)

Mountain

Marysville and surrounds has some of the best and most varied mountain bike terrain in close proximity to Melbourne – from flowing bush trails, to more tight and technical. The ever-expanding network is sure to challenge any type of rider.

- * Buxton Mountain Bike Park (seasonal opening)
- * Lake Mountain to Marysville Cascades Trail



Gravel

With a multitude of unsealed roads, you're sure to find gravel paradise. Check out the Rubicon Valley Historic area loop via Rubicon River Rd and Royston Road – home to the Gravel Camp event.

— FISHING —

Cool, clear waters. Crisp fresh air. Spectacular natural surrounds. It's no wonder Murrindindi is celebrated as a mecca for recreational fishing. Top spots include:

TOP SPOTS

- * Rubicon River – LL29
- * Steavenson River – SS27
- * Meeting of the Waters – PP25



— CAMPING —

DISCOVER

- * Marysville State Forest – Andersons Mill – UU26
- * Big River State Forest – Married Mans & Reids – TT33
- * Cathedral Range State Park – Neds Gully & Cooks Mill – PP27
- * Rubicon State Forest – Kendalls & Boys – MM30



For dog friendly camping check out the **Marysville State Forest** and the **Rubicon State Forest**.

— EVENTS & MARKETS —

DON'T MISS

- * Marysville Market
- * Taggerty 4 Seasons Market
- * Marysville Music Weekend
- * Marysville Art Show and Artsfest



For more information on the many great events and markets on offer in Marysville and surrounds, visit discoverdindi.com.au

— OTHER INFO —

NEED MORE INFO?

Visit discoverdindi.com.au or follow us on socials @discoverdindi

Visit the Marysville Information and Regional Artspace (MiRa) for local visitor information.

11 Murchison Street, Marysville
P: 03 5963 4567

W: miramarysville.com.au
Open 10am – 4pm daily (+ other times during special events)



We are proud to acknowledge the Taungurung as the traditional custodians of the land. We pay our respects to First Nations leaders and elders, past, present and emerging, who are the keepers of history, traditions, knowledge and the culture of this land.

MARYSVILLE & SURROUNDS

GOLF CLUB 500M
 BUXTON 11KM
 TAGGERTY 23KM
 ALEXANDRA 40KM

PHANTOM FALLS 6.5KM
 KEPPEL FALLS 8KM
 THE BEECHES/
 CASCADES FALLS 11KM
 (SEASONALLY CLOSED)

LAKE MOUNTAIN
 ALPINE RESORT 20KM

NARBETHONG 12KM
 MELBOURNE 95KM

ANDERSON MILL 6KM
 KEPPEL LOOKOUT 4KM

STEAVENSON FALLS 4KM



A
 B
 C
 D
 E
 F
 G
 H
 I
 J
 K
 L
 M
 N
 O
 P
 Q
 R
 S
 T
 U
 V
 W
 X
 Y

1 2 3 4 5 6 7 8 9 10 11 12 13 14 15 16 17 18 19 20 21 22 23 24 25 26 27 28 29 30 31 32 33 34 35 36

DISCOVER DINDI



MELBOURNE TO MARYSVILLE
100km / 90 mins

MELBOURNE TO KINGLAKE
55km / 50 mins

MELBOURNE TO EILDON
140km / 120 mins

MELBOURNE TO YEA
110km / 90 mins

MELBOURNE TO ALEXANDRA
130km / 115 mins

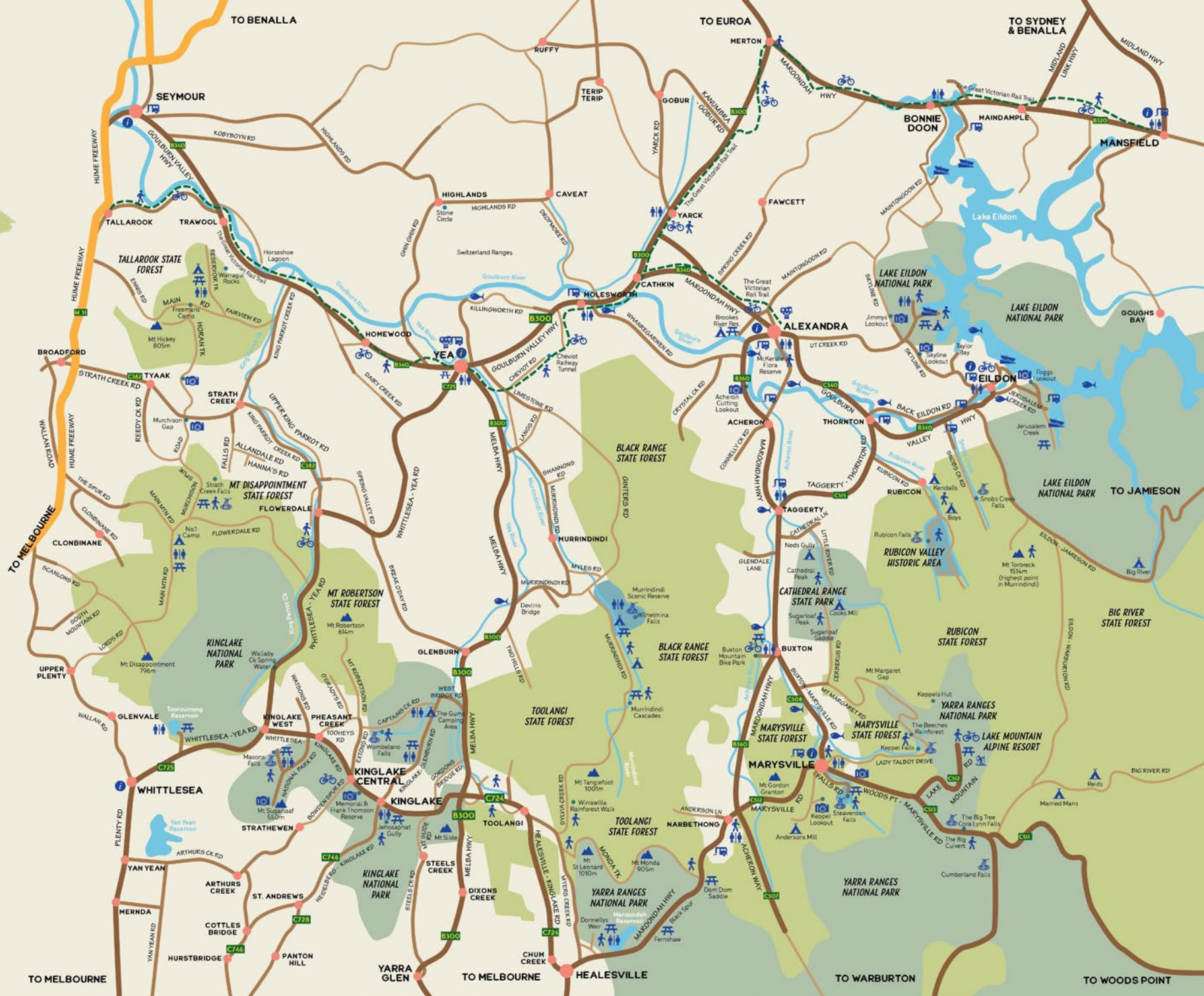
LEGEND

- Caravan Park
- Dump Point
- Walking Trail
- Visitor Information
- Public Toilet
- Picnic Area
- Waterfall
- Fishing
- Camping
- Scenic View
- Mountain
- Boat Launching
- Cycling
- Winter Activities
- EV Charging
- Major Road
- Sealed Road
- Unsealed Road
- Rail Trail
- State Forest
- National Park
- Other Parks
- Lake or river
- Places of Interest
- Towns

0 1 2.5 5 N

SCALE (KM)

Original map supplied by Rooftop Maps



AA
BB
CC
DD
EE
FF
GG
HH
II
JJ
KK
LL
MM
NN
OO
PP
QQ
RR
SS
TT
UU
VV
WW
XX
YY

1 2 3 4 5 6 7 8 9 10 11 12 13 14 15 16 17 18 19 20 21 22 23 24 25 26 27 28 29 30 31 32 33 34 35 36